

**Social Impact Assessment *Study of***  
**Construction of Mudikkodu Bridge and its**  
**Approach Road Pandalloor and Payyanadu Villages**  
**of Eranadu Taluk of Malappuram District**  
**(0.0283 Hectares)**

**Final Report**  
**06-09-2022**

**Requisition Authority**  
**Public Work Department**  
**(Bridges Division)**

**By**  
**KERALA VOLUNTARY HEALTH SERVICES**  
**COLLECTORATE P.O.**  
**MULLANKUZHY**  
**KOTTAYAM - 686002**  
**E-mail: keralavhs@yahoo.co.in**  
**Web: www.keralavhs.org**



**Social Impact Assessment *Study of***  
**Construction of Mudikkodu Bridge and its**  
**Approch Road Pandalloor and Payyanadu Villages**  
**of Eranadu Taluk of Malappuram District**  
**(0.0283 Hectares)**

**Final Report**

**Requisition Authority**  
**Public Work Department**  
**(Bridges Division)**

**By**  
**KERALA VOLUNTARY HEALTH SERVICES**  
**COLLECTORATE P.O.**  
**MULLANKUZHY**  
**KOTTAYAM - 686002**  
**E-mail: keralavhs@yahoo.co.in**  
**Web: www.keralavhs.org**





## **CONTENTS**

### **CHAPTER 1 – Executive Summary**

#### **1.1. Introduction - Project and Public Purpose**

#### **1.2. Location**

#### **1.3. Size and Attributes of Land Acquisition**

**(A) Land Acquisition Authority**

**(B) Details of Project Affected Family**

**(C) Details of Acquiring Land**

#### **1.4. Background of the project, including developer's background and governance/ management structure.**

**(A) Requisition Authority**

**(B) Phase of project construction**

**(C) Applicable law and policies.**

#### **1.5 Alternatives Considered**

#### **1.6 Study Approach and Methodology**

**(A) Background**

**(B) Social Impact Assessment Team – Profile of Team Members**

**(C) Study Approach**

**(D) Process and Schedule of Activities**

**(E) Points Raised During Individual and Group Discussion with Tittle Holders**

**(F) Public Hearing**

#### **1.7. Entire area of impact under the influence of the project.**

#### **1.8. Social Impact**

#### **1.9. Measures those are included in the terms of Rehabilitation and Resettlement**



**1.10. Measures that the Requiring Body has stated it will introduce in the Project Proposal**

**1.11. Mitigation Measures**

**1.12. Detailed Mitigation Plan**

**1.13. Institutional Structures and Key Persons**

**1.14. Key Monitoring and Evaluative indicators**

**1.15. Assessment of Social Impacts at different Phases of Project**

**Annexures**

1. List of PAFs.
2. Photographs – Field Investigation
3. Newspaper Notification
4. Notice for Public hearing
5. Attendance Public Hearing
6. Gazette Notification regarding SIA study





## **CHAPTER 1**

### **EXECUTIVE SUMMARY**

#### **1.1. Introduction – Project and Public purpose**

Roads and Bridges are an important catalyst in the development of an area. The up scaling of transportation and communication facilities due to Roads and Bridges help the people to explore new opportunities. Many a times this infrastructure developments support disaster preparedness and building confidence in people.

Mudikkodu Bridge over Kadalundi River is one of the major infrastructure development established by Government in 2015, which replace the boat service between Mudikkodu and Anakkayam. The proposed project intended to ensure smooth travel through the bridge and longtime safety of the structure. Understanding the above need government has taken initiative to acquire land for the project since 2017. But due to some technical reason the attempt was delayed. Thereafter on 2022 by understanding the importance of the project, the government issued 4(1) notification for land acquisition for the project.

As part of the land acquisition process the project was placed for Social Impact Assessment Study. This Final report was prepared as part of the study.

#### **1.2. Location**

Project location spreads in both ends of Mudikkodu Bridge which is located 10 KM from Manjeri Town and 16 KM from District Headquarters. The location belongs in the jurisdiction of Manjeri Municipality and Anakkayam Panchayath. The project location is highly populated and predominantly agriculture in nature.





### **1.3 Size and Attributes of Land Acquisition**

#### **(A) Land Acquisition Authority**

The Special Tahsildar Additional (LA) General Malappuram prepares the acquisition details including land sketch and extent of acquisition etc. Boundary stones were laid for proposed acquisition lands. Deputy Collector (LA), Malappuram is the supervising authority of the whole acquisition process.

#### **(B) Details of project affected families**

The social Impact Assessment Survey finds that 9 Title Holders. All the title holders belongs to Muslim community. The Socio-Cultural and Economic details of the project affected title holders shows that all are belongs to middle class or upper middle class except one. The literacy level of Title Holders says that all are literate. Sex ratio shows that three title holders are women and six are men.

#### **(C) Details of the acquiring land**

The defined project area is located both ends of the Mudikkodu bridge which lies in the jurisdiction of Manjeri Municipality Nellikuth High school ward and Anakkayam Panchayath Mudikkodu ward. Total project area is 0.0283 hectare which belongs to six title holders, who are not residing in the area except one. The area is agricultural in nature except one. One property which is in the Manjeri Municipality is residential plot but considering the nearness to the Manjeri – Perinthalmanna road the plot is having commercial importance also. This plot is having compound wall which will be affected by the project. All the area is in the side of Mudikkodu-Valluvangadu road. Assessing the experience in the previous years, the area is flood prone area with high risk of flood disaster.





#### **1.4. Background of the project, including developer's background and governance/ management structure.**

##### **(A) Implementing Agency - Kerala Public Works Department (Bridges Division)**

Public Works Department in the State of Travancore (which later formed the major part of Kerala State following the reorganization of states in 1956) made its beginning in the year 1823 with the formation of the Maramath Department as a branch of the Huzur Cutcherry (Government Secretariat) with an executive branch known as the Panivakai Maramath. The Administration Report of the department for the year 1873-74 states that "the new roads of which very nearly 1000 miles have been either completely opened or are in various stages of progress have tapped an enormous tract of the country hitherto almost inaccessible, giving fresh impetus to agriculture".

The PWD Code was introduced in 1901. The department was periodically reorganized and in 1935-36, the administrative staff under the Chief Engineer consisted of 7 Executive Engineers in charge of divisions, 8 Assistant Engineers and 8 Sub-Engineers in charge of sub-divisions and Supervisors and Overseers in charge of sections. Over the years the department has grown substantially and now has 5 Chief Engineers, 22 Superintending Engineers, 81 Executive Engineers, 284 Assistant Executive Engineers, 638 Assistant Engineers and other supporting staff. The length of roads under the department at present is 33,593 km.

Bridges wing is formed exclusively for the construction and maintenance of various types of bridges under Kerala PWD on 27.03.2018 as a part of the initiative "Puthiyakalam Puthiyanirmanam". This wing is formed based on the Road and





Bridge Maintenance Policy of the Government. This wing is headed by a Chief Engineer (Bridges) with supporting staff. This wing is having its headquarters at Thiruvananthapuram with two circle offices seven division offices fourteen subdivisions and forty section offices.

A total number of 2768 bridges are being maintained by PWD Bridges Wing, Kerala out of which 427 bridges are in State Highways and 1938 are in Major District Roads/ Other District Roads.

### **(B) Phase of project construction**

Government of Kerala was given administrative sanction to acquire 0.0283 hectares of land for construction of Mudikkodu Bridge and its Approach road in Pandalloor and Payyanadu Villages of Eranadu Taluk of Malappuram District.

### **(C) Applicable law and policies.**

<b>Sl.No.</b>	<b>Laws &amp; Policies</b>	<b>Area of Application</b>
1	The Right to Fair Compensation and Transparency in Land Acquisition, Rehabilitation and Resettlement Act 2013.	Mitigation of Impact
2	Land Acquisition Act 1893, Land Acquisition Act (Kerala) Rules 1990, Kerala Land acquisition Act 1961, Kerala Land Acquisition Act rules	Land acquisition

### **1.5. Alternatives Considered**

No alternative suggestions proposed or recommended either by public or by elected representatives. Alternative is not possible because the





project of construction of Mudikkodu bridge is implemented. This project is for the sustainability of the Mudikkodu bridge project.

## 1.6 Study Approach and Methodology

### (A) Background

Government of Kerala was given administrative sanction to acquire 0.0283 hectares of land for construction of Mudikkodu Bridge and its Approach road in Pandalloor and Payyanadu villages of Eranadu Taluk of Malappuram District. And Kerala Government entrusted Mr. Saju.V.Itty, Executive Director, and Kerala Voluntary Health Services to conduct the Study through Kerala Gazette NO. 1990 dated 16<sup>th</sup> June 2022 and Notification No.DCMPM/5445/2021-LA-2 dated, 7<sup>th</sup> June 2022.

### (B) Social Impact Assessment Team – Profile of Team Members

Sl. No.	Name & Address	Designation in the SIA Team	Profile
1	Saju V. Itty	Team Leader	27 years experiences in social work, social survey including R&R experience in KSTP & Tsunami Rehabilitation. Conducted social research study on health child rights and rehabilitation & resettlement. Conducted SIA study for five sub projects of Kannur International Airport, Kanjirappally Bypass, Kochi Metro Extension, Mattannur Industrial Park,





			Perambra Bypass, Railway Over Bridge Chettippady Malappuram and Kuttothu -Attakundu road Kozhikodu etc.
2	Rakesh R Nair	R & R Specialist & Social Investigator	12 years experiences in social work including social research, R & R activities and community mobilization. Team Member in SIA study for five sub projects of Kannur International Airport, Kanjirappally Bypass, Kochi Metro Extension, Mattannur Industrial Park, Perambra Bypass, Railway Over Bridge Chettippady Malappuram and Kuttothu - Attakundu road Kozhikodu etc.
3	Smitha R	R & R Specialist & Social Investigator	17 years experiences in social work including social research, R & R activities and community mobilization. Team Member in SIA study for five sub projects of Kannur International Airport, Kanjirappally Bypass, Kochi Metro Extension, Mattannur Industrial Park, Perambra Bypass, Railway Over Bridge ChettippadyMalappuram and Kuttothu - Attakundu road Kozhikodu etc.
6	Sheeba Johnson	Data Analyzer & Data entry	27 years experiences in social work and data entry operation. Team Member in SIA study for five sub projects of Kannur International Airport, Kanjirappally Bypass, Metro Extension, Mattannur Industrial





			Park, Perambra Bypass, Railway Over Bridge Chettippady Malappuram and Kuttothu – Attakundu road Kozhikodu etc.
--	--	--	--

### **(C) Study Approach**

Stake holder analysis was conducted and find out key stake holders and their interest and involvement in the proposed acquisition process. After the secondary data collection Social Impact Assessment Unit developed a questionnaire for social survey and collected opinion, family details, Socio-Economic details and suggestions of the project affected person. Apart from this SIA team has conducted discussion and consultation with Local Body Representatives and local public and recorded their suggestions and opinion. The study also used transit walk and observation visit to crosscheck the suggestions and grievance which were recorded.

### **(D) Process and Schedule of Activities**

- 16/06/2022 – Government Notification to entrust Kerala Voluntary Health Services to conduct the SIA study
- 17/06/2022-18/06/2022 Social Survey
- 20/07/2022- Draft Report Submission.
- 06/08/2022 – Public Hearing
- 06/09/2022 – Final Report

### **(E) Points Raised during Individual and Group Discussion with Title Holders**

- 1) Time bound acquisition process will mitigate the impact.
- 2) Reasonable compensation will provide for land.





## **(F) Public Hearing**

**On 06-08-2022, 3pm, at Mudikkodu Vadakkuparambu Anganwadi (East)**

Section 5 of Right to Fair Compensation and Transparency in Land Acquisition, Rehabilitation and Resettlement Act, of 2013 envisages that whenever a SIA study is required to be prepared the Government shall ensure that a Public Hearing is held at the affected area to ascertain the views of the affected families to be recorded and included in the SIA Report. Rule 14 of the Rules, 2015, have prescribed detailed procedure for the conduct of the public hearing.

SIA Unit took special care to inform the affected people in the area about Public Hearing by taking various steps like Notification for conducting public hearing as per Form 5 Rule 14 (1) of the RTFCTLARR Act, 2013. The notification was published in two Malayalam News Papers Mangalam and Janayugam. A notice has been served directly for informing about the public hearing. In continuation of this, contacted project affected title holder through phone call. The copy of notice was served to Municipality Office, Grama Panchayath Office, Ward Member, Village Office, Deputy Collector (LA) and Special Tahsildar, LA (G). Adequate copies of the SIA draft report and summaries were made available on the day of the public hearing.

Sri. Adott Chandran, President, Anakkayam Grama Panchayath, Sri. Abdul Hameed O.T, Ward Member, Anakkayam Grama Panchayath, Sri. K Sabarinadhan, Valuation Assistant, Office of the Special Tahsildar LA (G) Malappuram, Sri. Rajesh T, Overseer, PWD Bridges, Manchery, Sri. Sameer Babu V, Revenue Inspector, Office of the Special Tahsildar LA (G) Malappuram and land owners were attended the meeting.





Communication regarding the public hearing send to all nine project affected families and people's representatives. But only six PAPs attended the meeting. Mr. Madari Vazhathodi Hamsa, Mr. Abdhulla Madari Vazhathodi and Mr. Ahammed Madari were not attended the meeting. Mr. Ahammed Madari communicated his inconvenience through Phone call. Mr. Abdhulla Madari Vazhathodi not cooperated to the study team during the time of house visit. Mr. Madari Vazhathodi Hamsa complained that, every time his land was acquired and families opposite to his land was protected from acquisition. In his view the proposed acquisition also not acquiring land from both sides of the road.

SL. No.	Points Raised	Remarks
1	<b>Sri. Adott Chandran, President, Anakkayam Grama Panchayath-</b> Government officials should explain the importance of the project to all project affected people. Ensure satisfactory compensation to all the project affected persons. Panchayath and Municipality are supporting the project.	<b>Sri. K Sabarinadhan, Valuation Assistant, Office of the Special Tahsildar LA (G) Malappuram-</b> It is to be noted that 3 land owners whose survey Numbers were notified through 4 (1) notification to social impact assessment study did not attend today's meeting. Is it because there disagreement on the acquisition process or there inconvenience?
2	<b>Sri. Abdul Hameed OT, Ward Member, Anakkayam Grama Panchayath -</b> Those who are absent in the meeting are the main project affected people. The reason behind their noncooperation would be cleared. Project is needed.	<b>Sri. Rajesh T, Overseer, PWD Bridges, Manchery -</b> The suggestions of the meeting will be informed to PWD Department.





3	<b>Sri. Muhammed Mustafa C/O Ahammed Kutty Haji</b> – The project is much needed. Along with the project the approach road would also widened. After the bridges construction, river side erosion increased. Many land both sides of the river facing the problems of land erosion.	
4	<b>Fathima Thayyil</b> – Need satisfactory compensation	

### **1.7. Entire area of impact under the influence of the project.**

The proposed project influences the development of the area.

### **1.8. Social Impact**

The primary impact of the project is loss of land of nine title holders who are not living in the area except one. Seven out of nine title holders losing small part of their agricultural land which are laying in the side of Mudikkodu – Valluvangadu road. But due to the minimum size, this loss will not affect the agricultural production or economic benefit from the farming. The title holder who lose part of his residential status land told that this is the second time he lose the land for the project and complained that this is happening because of partiality towards some title holders in the area. His complaint may generated due to communication gap. But it should be addressed by technical justification.

Some of the title holders may face difficulty to their free access to their land due to increasing the present level of road. The resettlement plan of access will include in the implementation plan may mitigate the impact.





The project may support the socio economic development of the area including preparedness of the flood disaster.

**1.9. Measures those are included in the terms of Rehabilitation and Resettlement**

Not Applicable

**1.10. Measures that the Requiring Body has stated it will introduce in the Project Proposal**

Not Applicable

**1.11. Mitigation Measures**

Sl. No	Risk Assumed	Approach	Mitigation Strategy
1	Loss of Part of land	Compensation	Compensate the loss.
2	Loss of Part of structure	Compensation	Compensate the loss.
3	Loss of Agricultural Land	Compensation	Compensate the loss.
4	Loss of Cash crops	Compensation	Compensate the loss.
5	Road is very near to houses	Safety/Resettlement	Take necessary action for the safety of houses.
6	Loss of trees	Compensate & Control	Compensate lose and plant equal number of trees in government lands.
7	Involved in land acquisition process	Control	Ensure community participation in the whole process.



8	Grievance	Control	Functional grievance redressal committee at village and district level.
---	-----------	---------	---

### 1.12. Detailed Mitigation Plan

Potential Impact	Positive / Negative	Likelihood	Magnitude	Pre-Mitigation	Post - Mitigation	Mitigation Measures
Loss of Part of land	Negative	Possible	Maximum	Maximum	Medium	Compensate the loss.
Loss of Part of structure	Negative	Possible	Maximum	Maximum	Medium	Compensate the loss.
Loss of Agricultural Land	Negative	Possible	Maximum	Maximum	Medium	Compensate the loss.
Loss of Cash crops	Negative	Possible	Medium	Minimum	Low	Compensate the loss.
Road is very near to houses	Negative	Possible	Medium	Minimum	Low	Take necessary action for the safety of houses.





Loss of trees	Negative	Possible	Minimum	Minimum	Low	Compensate lose and plant equal number of trees in government lands.
Involved in land acquisition process	Positive	Possible	Minimum	Minimum	Low	Ensure community participation in the whole process.
Grievance	Positive	Possible	Minimum	Minimum	Low	Functional grievance redressal committee at village and district level.

### 1.13. - Institutional structure for key personal

Key persons responsible for mitigation	Role in mitigation
District Collector	Compensation & Grievance redress
Deputy Collector (L.A)	Compensation
Special Tahsildar (LA)	Compensation
District Forest Officer	Compensation measurement for trees
Requisition Authority	Resettlement of access and structure valuation



#### **1.14. Key Monitoring and Evaluating Indicators**

- Methodology of fixing compensation
- Utilization of compensation
- Formation of Grievance Redressal Committee
- Number of times GRC met
- Number of PAPs approached court

#### **1.15. Assessment of Social Costs and Benefits**

Since the impact is not affecting the economic status of any title holder or losing anybody's lively hood, the impact is scaled as very low. But the title holder losing his land near to his rented house, complained that his land is only acquiring by providing title holders who are in the other side of the road, a technical and factual explanation to the title holder may reduce the grievance.

Some of the title holders may affect the free access to their agricultural land due to the difference of levels anticipating between the road and land. Incorporating the resettlement plan for such accesses may mitigate the impact. All title holders demanded a satisfactory compensation for the land and structure.

The impact will not affect the agricultural production or nature of agricultural land. In the other hand the project may support the overall socio economic development of the area. The project area is flood prone area. The project may support preparedness of the disaster. The project may support the socio economic progress of the area and help to maximum utilization of the major infrastructure project i.e. Mudikkodu Bridge.





The above facts shows that the project is having high level of public interest and no other visible alternatives is available. The Social Impact of the project is very minimum in compared to the benefit of the project.



**SAJU V ITTY**  
**CHAIRMAN**  
**SIA UNIT**  
**KERALA VOLUNTARY HEALTH SERVICES**

**Annexures**

1. List of PAFs.
2. Photographs – Field Investigation
3. Newspaper Notification
4. Notice for Public hearing
5. Attendance Public Hearing
6. Gazette Notification regarding SIA study



ഏറനാട് താലൂക്ക് മുടിക്കോട് പാലം അപ്രോച്ച് റോഡ് നർമ്മാണം.  
പയ്യനാട് , പന്തല്ലൂർ വില്ലേജ്



പദ്ധതി ബാധിതരുടെ പേര് വിവരങ്ങൾ

ക്രമ നം.	സർവ്വേ /നമ്പർ	പേരും മേൽവിലാസവും	ഫോൺ നമ്പർ	ബാധിക്കപ്പെടുന്ന വസ്തുവിന്റെ വിവരണം
1	671/5	മദാരി വാഴത്തൊടി ഹംസ നെല്ലിക്കുത്ത് പി.ഒ., വഴി മഞ്ചേരി	9497204787 (ബന്ധു)	കൽക്കെട്ട്, സ്ഥലം
2	215/3	അഹമ്മദ് മദാരി, മുതൽപേർ പള്ളിയാലിൽ കടമ്പോട് പി.ഒ., വഴി മഞ്ചേരി, പിൻ - 676 521	9846108606	സ്ഥലം
3	215	അഹമ്മദ് കുട്ടി ഹാജി മുതുവല്ലൂർ ചുണ്ടമണ്ണിൽ ഹൗസ്, കടമ്പോട് പി.ഒ., വഴി മഞ്ചേരി, പിൻ - 676 521	9446931999	സ്ഥലം
4	216/11	ഹംസ (late) നൂസൈബ, സെഹിയ മുതൽപേർ ചക്കി പറമ്പൻ ഹൗസ്, കടമ്പോട് പി.ഒ., വഴി മഞ്ചേരി, പിൻ - 676 521	9072731207	സ്ഥലം
5	216/11	ഫാത്തിമ സുഹറ w/o. അഹമ്മദ് കലകുടാറ, വടക്കുപറമ്പ്, കടമ്പോട് പി.ഒ., വഴി മഞ്ചേരി, പിൻ - 676 521	9605884383	സ്ഥലം
6	216/3	അബ്ദുള്ള, കപ്പിക്കുഴിയിൽ, കടമ്പോട് പി.ഒ., വഴി മഞ്ചേരി, പിൻ - 676 521	9846943201	സ്ഥലം
7	216/3	മദാരി വാഴത്തൊടി അബ്ദുള്ള നെല്ലിക്കുത്ത് പി.ഒ., വഴി മഞ്ചേരി		സ്ഥലം
8	216	ഫാത്തിമ, തയ്യിൽ, കടമ്പോട് പി.ഒ., വഴി മഞ്ചേരി, പിൻ - 676 521	9446769185	സ്ഥലം
9	216/1	സൈനബ, തയ്യിൽ, കടമ്പോട് പി.ഒ., വഴി മഞ്ചേരി, പിൻ - 676 521		







## PHOTOGRAPHS





## PUBLIC HEARING





କୃଷ୍ଣା

തീയതി : 15/07/2022

[illegible]

ക്രമ നമ്പർ	സർവ്വേ നമ്പർ	വിവരണം	ചിലവ്	കാർഡ്
1	സർവ്വേ നമ്പർ 671/5	പുറയിടം	0.0093	മുദാരി പാഴെത്തൊടി ഹംഗസ്, അറയമ്മർ മുദാരി, മുദാരിപേരി, അറയമ്മർകുട്ടി ഹാരി, ഹംഗസ് line ഭരണത്തിൻ കീഴിൽ മുദാരിപേരി, ഹാരിത്തറ, ഹംഗസ് അറയമ്മർ അറയമ്മർ, മുദാരി പാഴെത്തൊടി അറയമ്മർ, ഹാരിത്തറ.
2	പുറയിടം വിലകൾ 215/3, 216/1, 216/3	പുറയിടം	0.0090	
ആകെ ചെലവ്			0.0283	

പൊയ്ക്കുമാൻ, സാമൂഹിക ആഘാതം നേരിടുന്നവർക്ക്



2022 ജൂലൈ 22

**മംഗളം**

വെള്ളി CLT / KNR

ഫാറം 5 ചട്ടം 14 (1) വിജ്ഞാപനം തീയതി : 15/07/2022

ചുവടെ പട്ടികയിൽ വിവരിക്കുന്ന മലപ്പുറം ജില്ലയിൽ ഏറനാട് താലൂക്കിലെ പയ്യന്നൂർ, പന്തല്ലൂർ വില്ലേജുകളിൽ ഉൾപ്പെടുന്ന ഭൂമി ഒരു പൊതു ആവശ്യത്തിലേക്കായി അതായത് മുടിശ്ശേരി പാലം അപ്രോച്ച് റോഡ് നിർമ്മാണത്തിന് വേണ്ടി ആവശ്യമുണ്ടെന്നും, ആവശ്യമുണ്ടായേക്കാമെന്നും കേരള സർക്കാരിന് ബോധ്യപ്പെട്ടതിനാലും, ഭൂമി ഏറ്റെടുക്കലിൽ ന്യായമായ നഷ്ട പരിഹാരത്തിനും സുതാര്യതയ്ക്കും പുനരധിവാസത്തിനും, പുനസ്ഥാപനത്തിനുമുള്ള അവകാശ നിയമം 2013 ലെ (2013 ലെ 30-ാം കേന്ദ്ര ആക്ട്) 4-ാം വകുപ്പിന്റെ (1)-ാം ഉപവകുപ്പ് അനുസരിച്ച് കേരള ഗസറ്റ് തീയതി 2022 ജൂൺ 16, നം. 1990, വിജ്ഞാപനം ഡി.സി.എം.പി.എം./5445/ 2021 - എൽ.എ2. തീയതി, 2022 ജൂൺ 7, അറിയിപ്പ് പ്രകാരം താഴെപ്പറയുന്ന പട്ടികയിൽ വിവരിക്കുന്ന പ്രദേശത്ത് ഒരു സാമൂഹിക ആഘാത പഠനവിലയിരുത്തൽ നടത്താൻ തീരുമാനിച്ചിട്ടുള്ളതാണ്. ആയതിനാൽ ആക്ടിൽ പരാമർശിക്കും പ്രകാരം സാമൂഹിക പ്രത്യുപഹാത പഠനറിപ്പോർട്ട് തയ്യാറാക്കുന്നതിന് താഴെ പട്ടികയിൽ വിവരിക്കുന്ന ഭൂമിയിൽ ഉടമസ്ഥതയോ, അവകാശമോ, താൽപ്പര്യങ്ങളോ ഉള്ള താങ്കളോ, താങ്കൾ ചുമതലപ്പെടുത്തുന്ന ആളുകളോ 2022-ാം മാഞ്ച് ആഗസ്റ്റ് 6-ാം തീയതി 3 മണിക്ക് മുടിശ്ശേരി വടക്കുപറമ്പ് അങ്കണവാടി (ഗ്രൗണ്ടിംഗ്)യിൽ വച്ച് നടത്തുന്ന പൊതു അഭിപ്രായ സ്വീകരണ യോഗത്തിൽ പങ്കെടുക്കണമെന്ന് ഇതിനാൽ അറിയിക്കുന്നു.

ക്രമ. നം.	സർവ്വേ നം.	വിവരണം	വി. ഹെറ	പേര്
1	പയ്യന്നൂർ വില്ലേജ് 671/5	പുരയിടം	0.0183	മദാരി വാഴത്തൊടി ഹംസ, അഹമ്മദ് മദാരി, മുതൽപേർ, അഹമ്മദ്കുട്ടി ഹാജി, ഹംസ (Late)സൈബ, സൈഫിയ മുതൽപേർ, ഫാത്തിമ സുഹറ w/o. അഹമ്മദ് അബ്ദുള്ള, മദാരി വാഴത്തൊടി അബ്ദുള്ള, ഫാത്തിമ,
2	പന്തല്ലൂർ വില്ലേജ് 215/3, 216/1, 216/3	പുരയിടം	0.0090	
ആകെ വിസ്തീർണ്ണം			0.0283	
ചെയർമാൻ, സാമൂഹിക ആഘാത പഠന യൂണിറ്റ്				



സ്വീകർത്താവ്

നോട്ടീസ് / അറിയിപ്പ്

മലപ്പുറം ജില്ലയിൽ ഏറനാട് താലൂക്കിലെ പയന്നാട്, പന്തല്ലൂർ വില്ലേജുകളിൽ ഉൾപ്പെടുന്ന ഭൂമി ഒരു പൊതു ആവശ്യത്തിലേക്കായി അതായത് മുടിക്കോട് പാലം അപ്രോച്ച് റോഡ് നിർമ്മാണത്തിന് വേണ്ടി ആവശ്യമുണ്ടെന്നോ, ആവശ്യമുണ്ടായേക്കാമെന്നോ കേരള സർക്കാരിന് ബോധ്യപ്പെട്ടതിനാലും, ഭൂമി ഏറ്റെടുക്കലിൽ ന്യായമായ നഷ്ട പരിഹാരത്തിനും സുതാര്യതയ്ക്കും പുനരധിവാസത്തിനും, പുനസ്ഥാപനത്തിനുമുള്ള അവകാശ നിയമം 2013 ലെ (2013 ലെ 30-ാം കേന്ദ്ര ആക്ട്) 4-ാം വകുപ്പിന്റെ (1)-ാം ഉപവകുപ്പ് അനുസരിച്ച് കേരളാ ഗസറ്റ് തീയതി 2022 ജൂൺ 16, നം. 1990, വിജ്ഞാപനം ഡി.സി.എം.പി.എം./5445/ 2021 - എൽ.എ2. തീയതി, 2022 ജൂൺ 7, അറിയിപ്പ് പ്രകാരം ടി പ്രദേശത്ത് ഒരു സാമൂഹിക ആഘാത പഠന വിലയിരുത്തൽ നടത്താൻ തീരുമാനിച്ചിട്ടുള്ളതാണ്. ആയതിനാൽ ആക്ടിൽ പരാമർശിക്കും പ്രകാരം സാമൂഹിക പ്രത്യാഘാത പഠന റിപ്പോർട്ട് തയ്യാറാക്കുന്നതിന് ഏറ്റെടുക്കുന്ന ഭൂമിയിൽ ഉടമസ്ഥതയോ, അവകാശമോ, താൽപ്പര്യങ്ങളോ ഉള്ള താങ്കളോ, താങ്കൾ ചുമതലപ്പെടുത്തുന്ന ആളുകളോ 2022-ാം മാണ്ട് ആഗസ്റ്റ് 6-ാം തീയതി ഉച്ചകഴിഞ്ഞ് 3 മണിക്ക് മുടിക്കോട് വടക്കുപറമ്പ് അകണവാടി (ഇൗസ്റ്റ്) ൽ വച്ച് നടത്തുന്ന പൊതു അഭിപ്രായ സ്വീകരണ യോഗത്തിൽ പങ്കെടുക്കണമെന്ന് ഇതിനാൽ അറിയിക്കുന്നു.

സ്ഥലം : കോട്ടയം  
തീയതി : 20/07/2022



ചെയർമാൻ









സാമൂഹിക പ്രത്യാഘാത പഠനയൂണിറ്റ്



സാമൂഹിക പ്രത്യാഘാത പഠനം  
മുടിക്കോട് പാലം അപ്രോച്ച് റോഡ് നിർമ്മാണം  
പന്തല്ലൂർ, പയന്നാട് വില്ലേജുകൾ, ഏറനാട് താലൂക്ക്, മലപ്പുറം ജില്ല  
0.0283 ഹെക്ടർ

പൊതു അഭിപ്രായ സ്വീകരണ യോഗം

സ്ഥലം : മുടിക്കോട് വടക്കുപറമ്പ് അങ്കണവാടി (ഇറസ്സ്)  
തീയതി : 2022 ആഗസ്റ്റ് 6, ഉച്ചകഴിഞ്ഞ് 3 മണി

ക്രമ നം.	പേരും മേൽവിലാസവും	ഫോൺ നമ്പർ	ഒപ്പ്
1.	നജീർ ബഷീർ. വി വെസ്റ്റ് ഇൻഡ്യൻ ഹൈസ്കൂൾ (ഐ) മലപ്പുറം	8157887601	
2.	റിജിസ്ട്രാർ ഹിര. ഓ. ടി. തമിഴൻ - വാർഡ്-8. ആലപ്പുഴ പഞ്ചായത്ത്	8113855516	
3.	ദി. രസതന്ത്രശാസ്ത്ര വി. ഐ. കെ. എസ്. എസ്. എസ്. ദി. രസതന്ത്രശാസ്ത്ര (ക-എ) മലപ്പുറം	8 9544059263	
4.	അടോക് ചെൽ അനിൽ അനന്തൻ	9446 634491	
5	Ahamed Kuthy haji. mc mathavally chundamanni (H) Mudikkude, Kandanode (R) Mohammed Mustafa. mc	9446 931999	
6	Fatima Sحره Kalamkappara.	96058843 83	
7	തമിഴൻ പത്മജി. കുടുംബ വി.	9946817621	
8	അൽ മുഹമ്മദ് ഹി	9846 943201	



[illegible]





# കേരള ഗസറ്റ് KERALA GAZETTE

## അസാധാരണം EXTRAORDINARY

ആധികാരികമായി പ്രസിദ്ധപ്പെടുത്തുന്നത്  
PUBLISHED BY AUTHORITY

വാല്യം 11  
Vol. XI

തിരുവനന്തപുരം,  
വ്യാഴം

Thiruvananthapuram,  
Thursday

2022 ജൂൺ 16  
16th June 2022

1197 മിഥുനം 2  
2nd Mithunam 1197

1944 ജ്യേഷ്ഠം 26  
26th Jyaishta 1944

നമ്പർ  
No. 1990

FORM NO. 4

[See Rule 11(3)]

### NOTIFICATION

No. DCMPPM/5445/2021-LA2.

7th June, 2022.

WHEREAS, it appears to the appropriate Government and the District Collector, Malappuram that the land specified in the schedule below is needed or likely to be needed for a public purpose, to wit for "Land Acquisition for the Construction of Mudikkode Bridge and its Approach Road at Pandallur and Payyanad Villages of Eranad Taluk" in Malappuram District;

WHEREAS, in exercise of powers conferred by the provisions to clause (e) of Section 8 of the Right to Fair Compensation and Transparency in Land Acquisition, Rehabilitation and Resettlement Act, 2013 (Central Act 30 of 2013) Government of Kerala have notified





and authorised the District Collector as appropriate Government as per G. O. (P) No. 376/2016/RD dated 29-6-2016 published S. R. O. No. 468/16, in Kerala Gazette dated 8-7-2016 for the purpose of acquisition of land not exceeding 200 Ares in a District for public purpose;

AND WHEREAS, in exercise of powers conferred in sub-section (1) of section 4 of the Right to Fair Compensation and Transparency in Land Acquisition, Rehabilitation and Resettlement Act, 2013 (Central Act 30 of 2013) the Appropriate Government and the District Collector, Malappuram, have decided to conduct a Social Impact Assessment in the area specified in the schedule below;

Now, THEREFORE, sanction is accorded to the State Level Social Impact Assessment Unit "Sri Saju V. Itty, Executive Director, Kerala Voluntary Health Services, Mullankuzhi, Collectorate P. O., Kottayam, PIN-686 002" to conduct a Social Impact Assessment Study and to prepare a Social Impact Management Plan as provided in the Act. The process shall be completed within a period of 40 days, not exceeding six months in any case;

#### SCHEDULE

*District—Malappuram.*

*Taluk—Eranad.*

<i>Sl. No.</i>	<i>Survey No.</i>	<i>Description</i>	<i>Extent (in Hectares) (Approximate)</i>
<i>Village or Amsom—Pandallur.</i>			<i>Block No—47.</i>
1	215/3	Purayidam (Dry Land)	0.0090
2	216/1	Purayidam (Dry Land)	
3	216/3	Purayidam (Dry Land)	
<i>Village or Amson—Payyanad.</i>			<i>Desom—Nellikuth.</i>
1	671/5	Sthira Puncha ( Dry Land)	0.0193
<b>Total</b>			<b>0.0283</b>

(Sd.)

DISTRICT COLLECTOR,  
*Malappuram.*

